


Satellite Mapping of Old Badshahi Bridge, Uncha Siwan, Karnal State Protected Archaeological Monument






29°37'20"N

29°37'20"N

76°59'0"E

76°59'0"E

- Legend**
-  Regulated Zone (30m)
 -  Prohibited Zone (15m)
 -  State Protected Monument

Data Source: Archaeological Sites/Monuments Data provided by Department of Archaeology and Museums, Haryana.
Note: Map can not be used for any dispute in any legal court of law. Marked boundaries can vary. HARSAC is not responsible for any data deviation.
Acknowledgement: Google Earth Satellite Data


Prepared For
Deptt. of Archaeology and Museums, Haryana
Art and Design Building, Sector-10,
Chandigarh-160011
Website: www.archaeologyharyana.nic.in


Prepared By
Haryana Space Applications Centre (HARSAC)
Deptt. of Science and Technology, Haryana
Front Office-HARSAC, Bays 35-38, Sector-2,
Panchkula-134112
Website: www.harsac.org